



National
Qualifications
2022

X833/75/31

**Geography
Ordnance Survey Map
Item B**

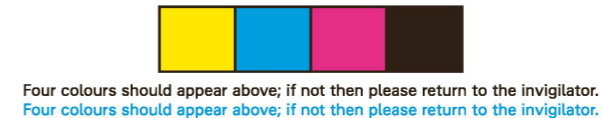
WEDNESDAY, 27 APRIL

1:00 PM – 3:05 PM

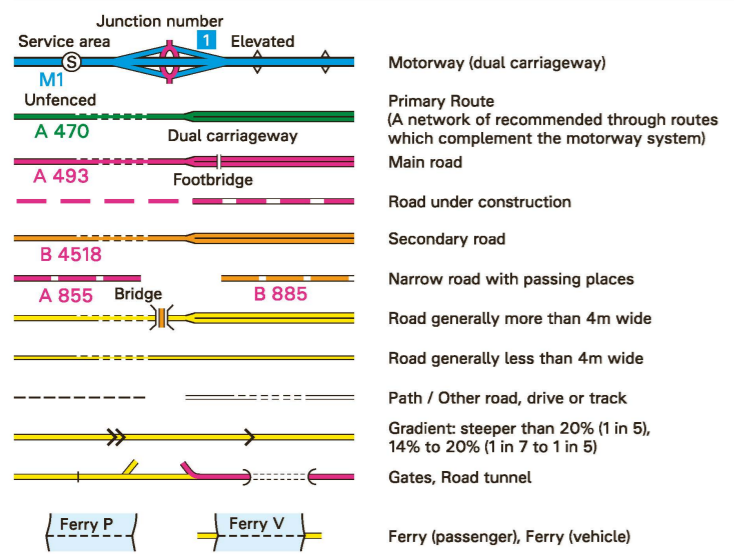
The colours used in the printing of these map extracts are indicated in the four little boxes at the top of the map extract. Each box should contain a colour; if any does not, the map is incomplete and should be returned to the Invigilator.



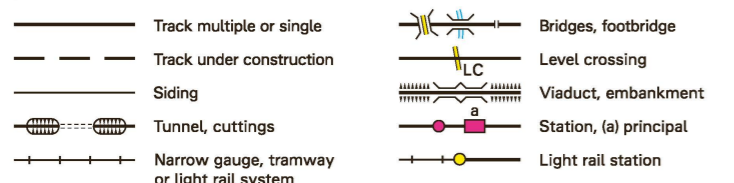
* X 8 3 3 7 5 3 1 *



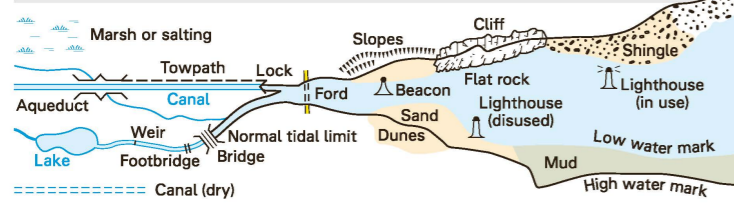
ROADS AND PATHS Not necessarily rights of way



RAILWAYS



WATER FEATURES

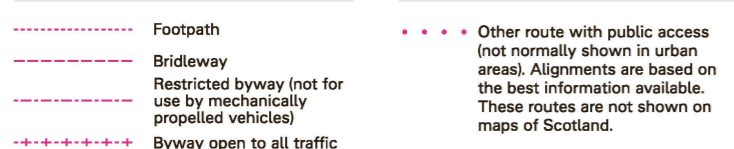


HEIGHTS 1 metre = 3.2808 feet



Where two heights are shown, the first is the height of the natural ground in the location of the triangulation pillar, and the second (in brackets) to a separate point which is the natural summit.

PUBLIC RIGHTS OF WAY

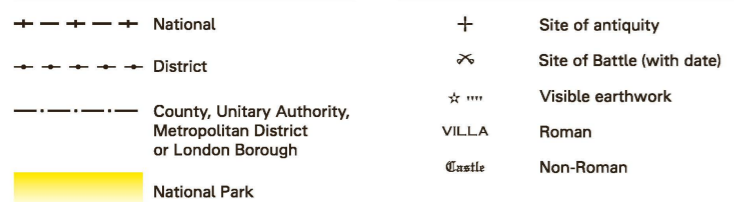


The symbols show the defined route so far as the scale of mapping will allow.

The representation on this map of any other road, track or path is no evidence of the existence of a right of way. Not shown on maps of Scotland

Danger Area Firing and Test Ranges in the area. Danger! Observe warning notices.

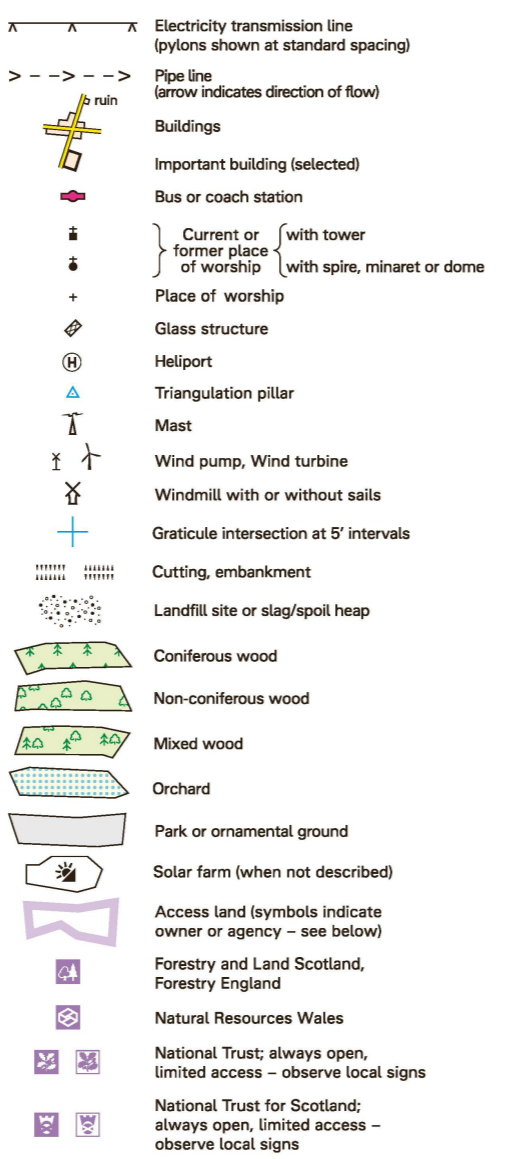
BOUNDARIES



TOURIST INFORMATION



LAND FEATURES



ABBREVIATIONS

Br	Bridge	MS	Milestone
Cemy	Cemetery	Mus	Museum
CG	Cattle grid	P	Post office
CH	Clubhouse	PC	Public convenience (in rural areas)
Fm	Farm	PH	Public house
Hospl	Hospital	Sch	School
Ho	House	TH	Town Hall, Guildhall or equivalent
MP	Milepost	Univ	University

