

**Cambridge OCR Level 3 Advanced Subsidiary  
GCE in Geography  
H081/01 Landscape and place  
Sample Resource Booklet**

Version 0.9

Time allowed: 1 hour 45 minutes

**INFORMATION FOR CANDIDATES**

- The questions tell you which resources you need to use.
- This document consists of **8** pages. Any blank pages are indicated.

**INSTRUCTIONS TO EXAMS OFFICER/INVIGILATOR**

- Do not send this Resource Booklet for marking, it should be retained in the centre or recycled. Please contact OCR copyright should you wish to re-use this document.

**CONTENTS OF RESOURCE BOOKLET**

- Fig. 1 – Sediment size of beach material collected on two beaches
- Fig. 2 – Sediment size of material collected from a till sheet and from an outwash plain
- Fig. 3 – Sediment size of material collected from an alluvial fan and from a wadi
- Fig. 4 – An inner city area in the UK
- Fig. 5 – Total government expenditure on education in the UK by region, 2015
- Fig. 6 – An OS map extract of an area in which it is proposed to carry out an AS level geographical investigation

Fig. 1 - Sediment size of beach material collected on two beaches

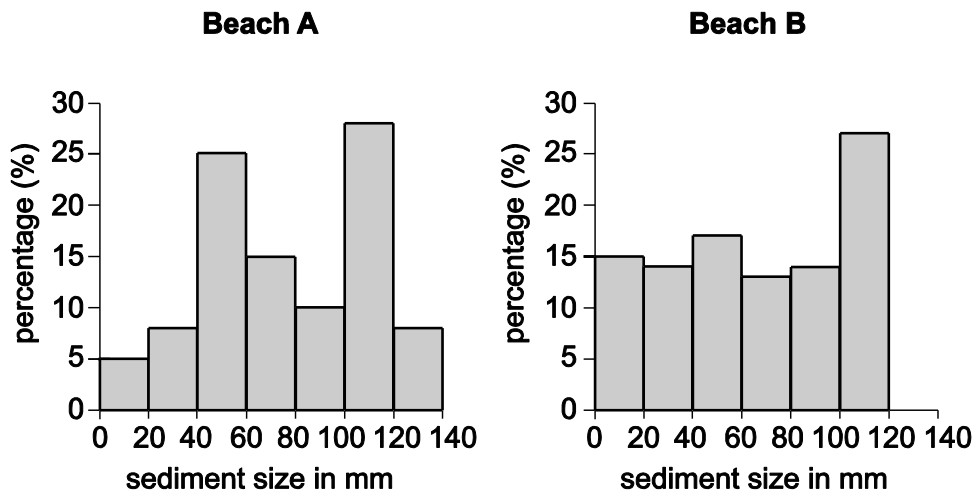


Fig. 2 - Sediment size of material collected from a till sheet and from an outwash plain

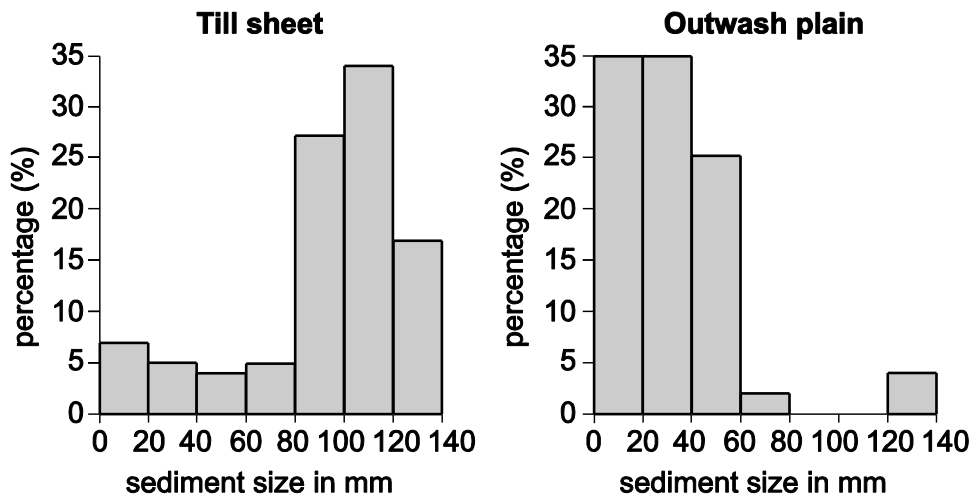


Fig. 3 - Sediment size of material collected from an alluvial fan and from a wadi

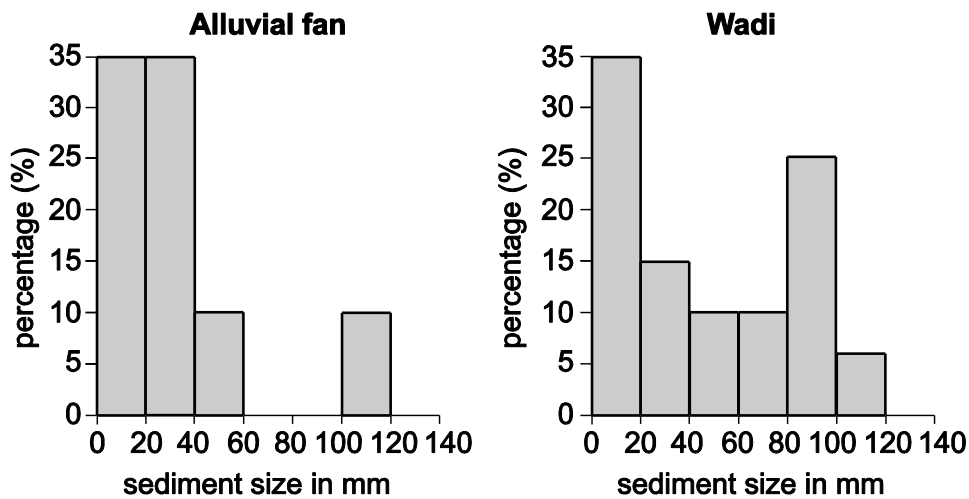
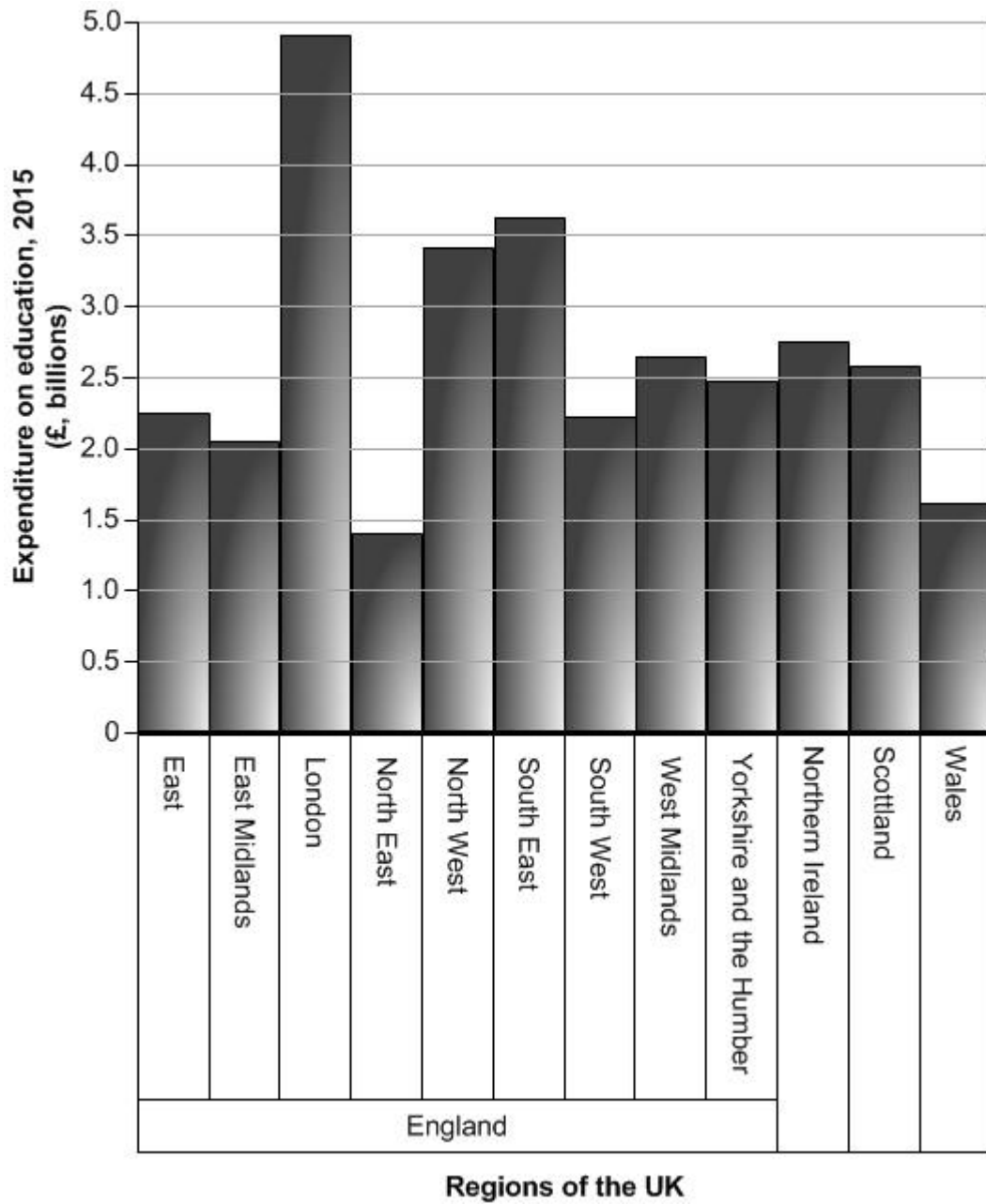


Fig. 4 – An inner city area in the UK

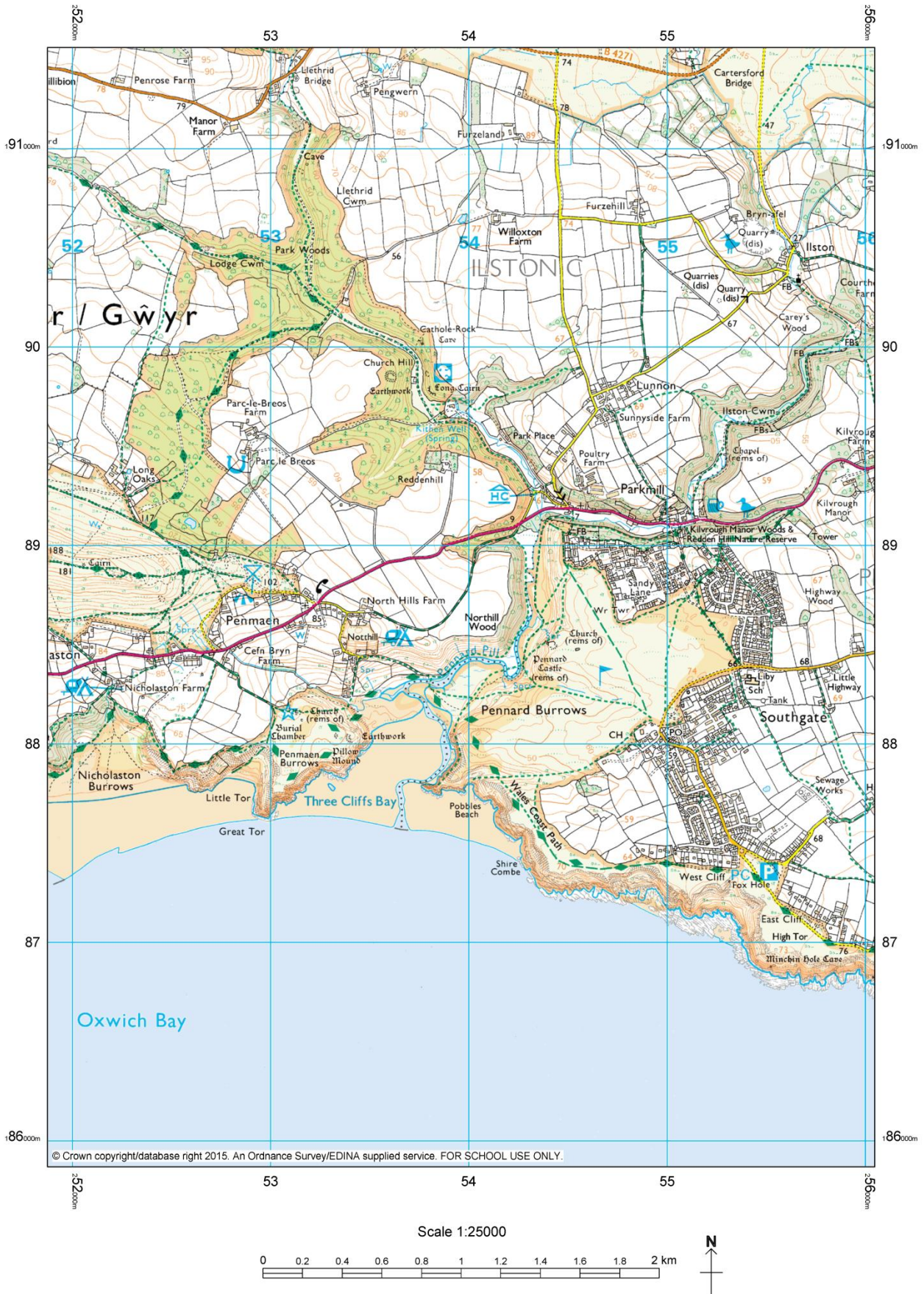


Fig.5 – Total government expenditure on education in the UK by region, 2015.



**TURN OVER**

Fig. 6 - An OS map extract of an area in which it is proposed to carry out an AS level geographical investigation



Key to Fig. 6 OS map extract



OS Landranger / 1:50 000 Scale Colour Raster

Communications

ROADS AND PATHS	VOIES DE COMMUNICATION	STRASSEN UND WEGE
Service area Junction number Elevated Dual carriageway Footbridge Road under construction Secondary road Narrow road with passing places Road generally more than 4m wide Road generally less than 4m wide Other road, drive or track Path Gradient steeper than 20% Gates Road tunnel Ferry P Ferry V	Not necessarily rights of way Motorway (dual carriageway) Autoroute (chaussées séparées) avec aire de service et échangeur numérotés Autobahn (zweibahnig) mit Servicestation und Anschlussstelle sowie Nummer der Anschlussstelle Primary Route Itinéraire principal Fernstrasse Main road Route principale Hauptstrasse Road under construction Route en construction Strasse im Bau Secondary road Route secondaire Nebenstrasse Narrow road with passing places Route étroite avec voies de dépassement Enge Strasse mit Ausweichstellen Road generally more than 4m wide Route généralement de moins de 4m de largeur Strasse, im allg. über 4m breit Road generally less than 4m wide Route généralement de moins de 4m de largeur Strasse, im allg. unter 4m breit Other road, drive or track Autre route, allée ou sentier Sonstige Strasse, Zufahrt oder Feldweg Path Sentier Fussweg Gradient steeper than 20% (1 in 5), 14% to 20% (1 in 7 to 1 in 5) Pente: Supérieure à 20% (1 pour 5), 14% à 20% (1 pour 7 à 1 pour 5) Steigung über 20%, 14% bis 20% Gates Barrières Schranken Road tunnel Tunnel routier Strassentunnel Ferry (passenger) Bac pour piétons Personenfähre Ferry (vehicle) Bac pour véhicules Autofähre	Primary routes form a network of recommended through routes which complement the motorway system

General Information

LAND FEATURES	
	Cutting, embankment
	Electricity transmission line (pylons shown at standard spacing)
	Pipe line (arrow indicates direction of flow)
	Buildings
	Important building (selected)
	Bus or coach station
	Glass Structure
	Helipoint
	Current or former place of worship; with tower with spire, minaret or dome
	Place of worship
	Triangulation pillar
	Mast
	Wind pump, wind turbine
	Windmill with or without sails
	Graticule intersection at 5' intervals
	Landfill site or slag/spoil heap
	Coniferous wood
	Non-coniferous wood
	Mixed wood
	Orchard
	Park or ornamental ground
	Forestry Commission land
	National Trust-always open
	National Trust-limited access, observe local signs
	National Trust for Scotland - always open
	National Trust for Scotland - limited access, observe local signs

WATER FEATURES	
	Marsh or salting
	Towpath
	Lock
	Slopes
	Cliff
	High water mark
	Low water mark
	Aqueduct
	Weir
	Canal
	Normal tidal limit
	Ford
	Sand Dunes
	Flat rock
	Lighthouse (in use)
	Beacon
	Shingle
	Lighthouse (disused)
	Mud
	Canal (dry)

HEIGHTS	
	Contours are at 10 metres vertical interval
	Heights are to the nearest metre above mean sea level

Contour values in lakes are in metres

Surface heights are to the nearest metre above mean sea level. Where two heights are shown, the first is the height of the natural ground in the location of the triangulation pillar, and the second (in brackets) to a separate point which is the highest natural summit.

Tourist Information

TOURIST INFORMATION	RENSEIGNEMENTS TOURISTIQUES	TOURISTENINFORMATION
	Viewpoint Point de vue Aussichtspunkt	
	Visitor centre Centre pour visiteurs Besucherzentrum	
	Walks / Trails Promenades Wanderwege	
	Nature reserve Réserve naturelle Naturschutzgebiet	
	Parking Parking Parkplatz	
	Youth hostel Auberge de jeunesse Jugendherberge	
	Golf course or links Terrain de golf Golfplatz	
	Garden Jardin Garten	

ABBREVIATIONS See our website for full list

CH	Clubhouse	CG	Cattle grid
PH	Public house	P	Post office
PC	Public convenience (in rural area)	MP	Milepost
TH	Town hall, Guildhall or equivalent	MS	Milestone

ARCHAEOLOGICAL AND HISTORICAL INFORMATION

+	Site of antiquity	VILLA	Roman	⚔	Battlefield (with date)
*	Visible earthwork	↳	Non-Roman		

Information provided by English Heritage for England and the Royal Commissions on the Ancient and Historical Monuments for Scotland and Wales

ROCK FEATURES



## Summary of updates

---

Date	Version	Details
July 2021	0.8	Updated copyright acknowledgements.
March 2026	0.9	Withdrawal information of qualification including final first teach date and final assessment opportunity date.

---

### Copyright Information:

Fig. 4: © Phil Willis / Alamy Stock Photo. [www.alamy.com](http://www.alamy.com) Reproduced with permission.

Fig. 5: Open Knowledge Foundation, <http://wheredoesmymoneygo.org/> accessed Nov 2015. Reproduced under the terms of the Creative Commons Attribution 4.0 International License. <https://creativecommons.org/licenses/by/4.0/>

Fig. 6: Ordnance Survey Map Extract © Crown copyright (2015), Ordnance Survey (GV-157636)

Cambridge OCR is part of Cambridge University Press & Assessment, a department of the University of Cambridge.

Cambridge OCR is a Company Limited by Guarantee and an exempt charity. Registered in England.

Registered office: The Triangle Building, Shaftesbury Road, Cambridge, CB2 8EA. Registered company number: 3484466.

We operate academic and vocational qualifications regulated by Ofqual, Qualifications Wales and CCEA as listed in their qualifications registers.

We are committed to providing a fully accessible experience across all our products, platforms, and websites. Find out more about our [accessibility standards](#).

© Cambridge OCR 2026. All rights reserved. We retain the copyright on all our publications. However, our registered centres are permitted to copy and distribute our material for their own internal use, in line with any specific restrictions detailed in the publication. Find out more about our [copyright policies](#).

We update our publications regularly so please check you have the most up-to-date version.

We cannot be held responsible for the persistence or accuracy of URLs for external or third-party internet websites referred to in this publication and do not guarantee that any content on such websites is, or will remain, accurate or appropriate.

When we update our specifications, you'll see a new version number and a summary of the changes. While we do our best to reflect these changes in all associated resources on [Teach Cambridge](#), if you notice any discrepancies, please refer to the latest specification on our website and [let us know](#).

Our resources do not represent any teaching method we expect you to use. We cannot be held responsible for any errors or omissions in our resources.